

## Teachers Training Workshop

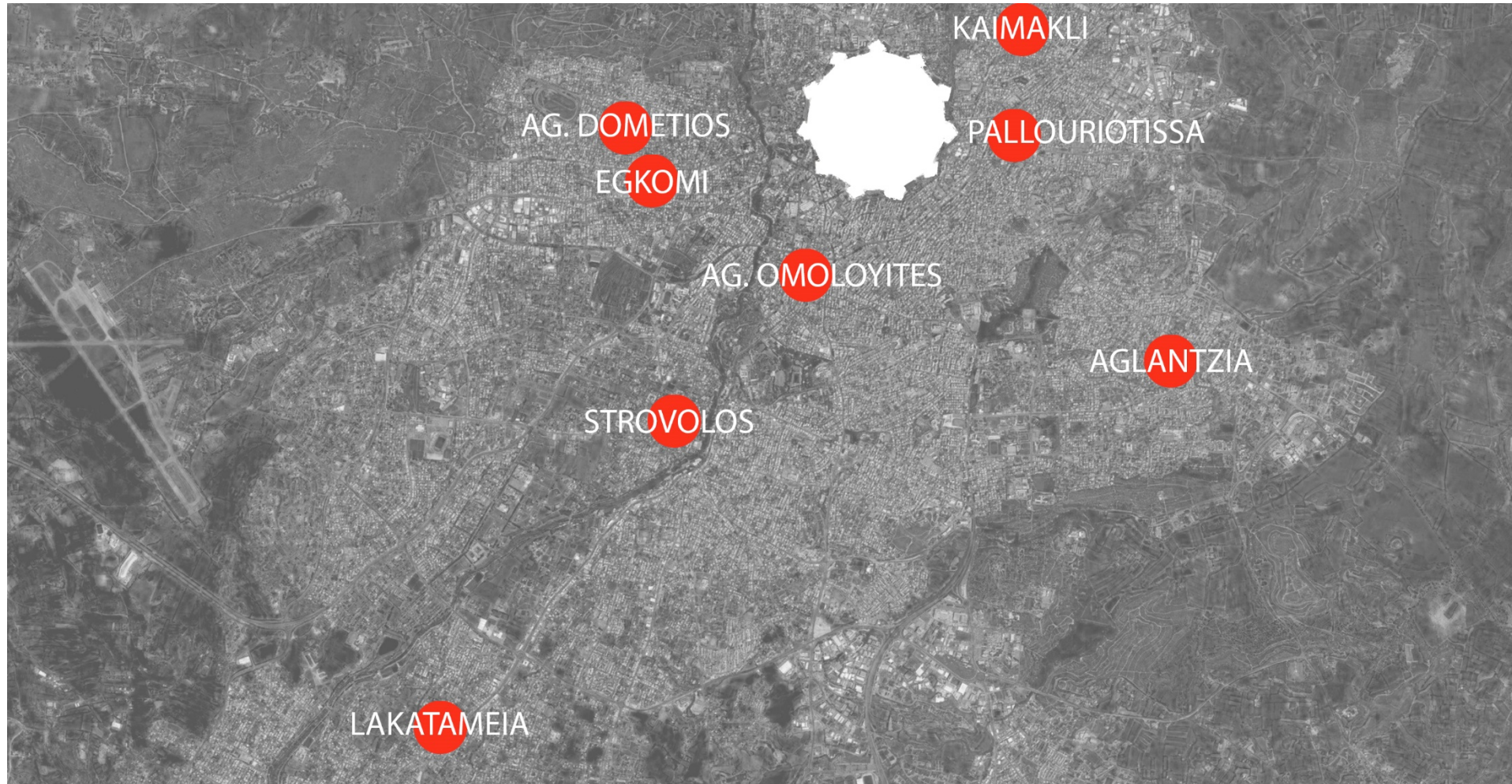
Belgrade, June 16-17, 2022

### Session 3: Application and impacts

## Presentation of Cities and Districts associated to the project - Nicosia

Salvatore Carlucci, Ioanna Kyprianou, George Artopoulos

# Introducing Nicosia – the last divided capital of Europe



# Administrative, political, financial and cultural capital of Cyprus



Business hub



Vibrant student community




Urban river, forest, parks



Cultural tourism



Historic city centre




## Built environment in Nicosia





Regeneration of key urban areas



Concrete, asphalt, no bike infrastructure or regulation









Nicosia, 1900



Nicosia, 1950



Nicosia, 1970









Land use: car parks into the moat



## Lack of...



urban greenery  
urban furniture  
penetrating surfaces  
adequate connectivity

Stovolos historic core, Nicosia

## Key facts

**Residents:** >340,000

**Population density:** ~1,600 per square kilometre (vs. 131 per square kilometre of the whole island)

**Student population:** >10,000 in higher education institutions

**Public transport:** limited bus routes, (free) mini buses with 5G in the old city

**Smart mobility:** scooters, bikes to rent

**Summer temperature maximums:** over 40C

**Winter temperature minimums:** below 1C

**Not a walkable city**

Thank you

